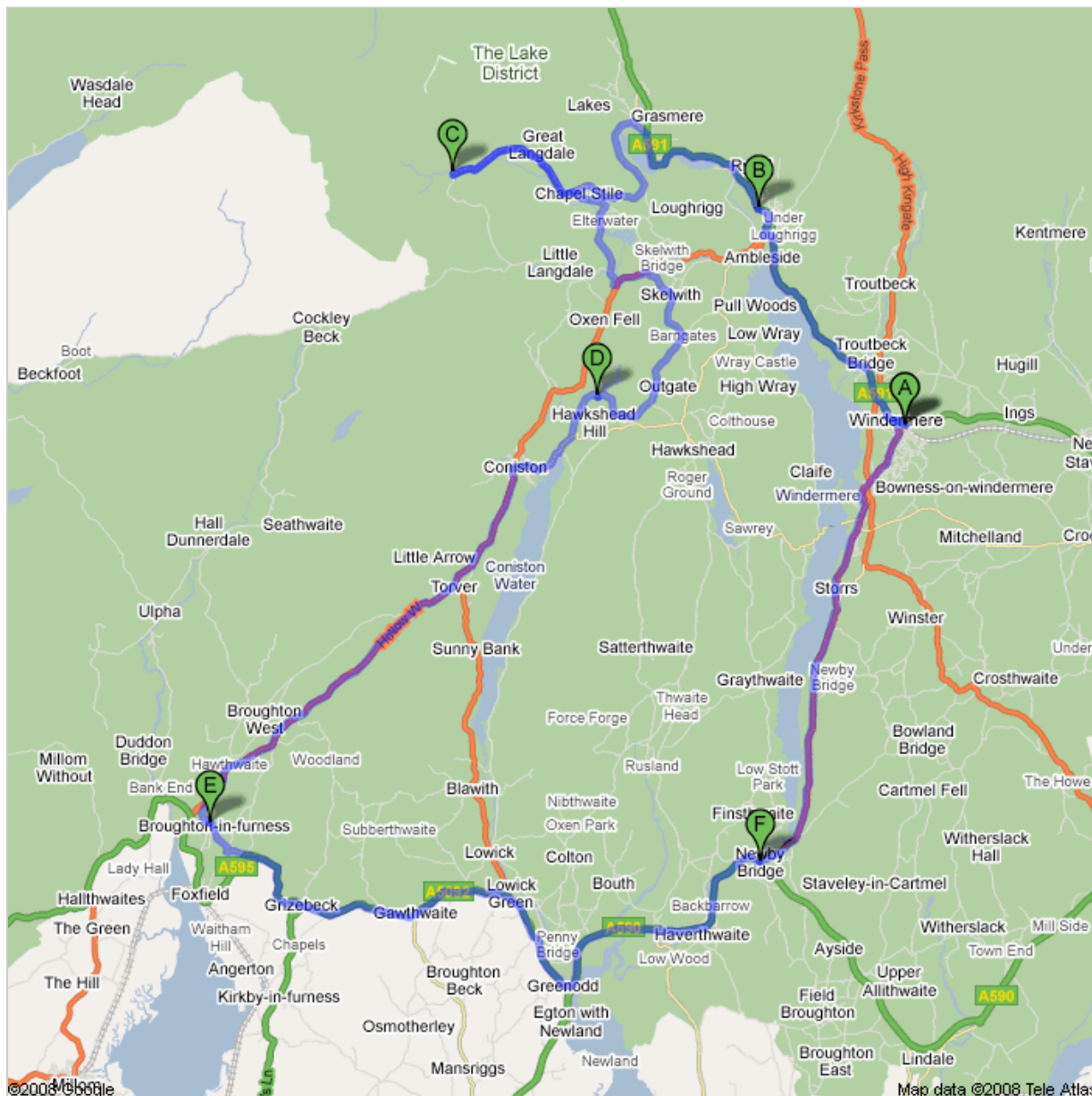








Directions to Windermere Rail Station, United Kingdom

59.0 mi – about 2 hours 1 min

- A - 'Extrapolation' by Bryan Eccleshall is in the railway station booking office
- B - 'Is there something here...' by Amanda Newall is within the Armit collection (entrance fee applies - closed Thursdays). A billboard by Dee Hibbert-Jones (Methods of Escape) is 20m north on Rydal Road
- C - park at the National Trust Car Park and follow the signs for 'Misfit' by Sally Barker
- D - Park at National Trust Tarn Hows carpark. Cross the road and walk clockwise around the lake for Feather Flotsam by Caroline Dalton. Return to the carpark and follow the track along the back into Big Wood (signposted Coniston) to Thickspace_FRED (15 min walk) . Sign up for text alerts for illumination evenings.
- E - 'Broughton Sound Trail' headsets are available from the bus stop in the town square (weekends only).
- 'Refuel' by Noel Connor is at the CG Pitstop petrol station.
- F - The wooden bus stop features 'Newby Bridge' by Gill Barron - created as part of the very first FRED in 2004








 **Windermere Rail Station**
United Kingdom

- | | | |
|---|---|---------------------------|
| | 1. Head northwest toward A5074/High St | go 0.1 mi
total 0.1 mi |
|  | 2. Turn right at A5074/High St
About 1 min | go 79 ft
total 0.1 mi |
|  | 3. Turn left at A591/Church St
Continue to follow A591
Go through 1 roundabout
About 10 mins | go 4.5 mi
total 4.6 mi |
|  | 4. Turn left at A591/Wansfell Rd
Continue to follow A591
About 1 min | go 0.3 mi
total 4.9 mi |
|  | 5. Turn left at A591/Compston Rd
Continue to follow A591
About 2 mins | go 0.5 mi
total 5.4 mi |

Total: **5.4 mi** – about **14 mins**

 **Armitt Collection**
Rydal Road
Ambleside, LA22





total 0.0 mi





- | | | |
|---|--|---------------------------|
| | 6. Head west on A591/Rydal Rd toward A591
Continue to follow A591
About 5 mins | go 3.2 mi
total 3.2 mi |
| | 7. At the roundabout, take the 1st exit onto B5287/Stock Ln
Continue to follow B5287
About 1 min | go 0.3 mi
total 3.5 mi |
|  | 8. Turn left | go 0.2 mi
total 3.7 mi |
|  | 9. Turn left
About 1 min | go 0.6 mi
total 4.3 mi |
|  | 10. Slight left toward Red Bank
About 1 min | go 0.4 mi
total 4.7 mi |
| | 11. Continue straight onto Red Bank
About 5 mins | go 1.9 mi
total 6.6 mi |
|  | 12. Slight right at B5343
About 8 mins | go 2.7 mi
total 9.3 mi |
|  | 13. Turn right | go 197 ft
total 9.3 mi |

Total: **9.3 mi** – about **20 mins**

 **Dungeon Ghyll, Old Dungeon Ghyll Hotel (o/s)**
United Kingdom

total 0.0 mi







- | | | |
|---|---|---------------------------|
| | 14. Head southeast toward B5343 | go 197 ft
total 197 ft |
|  | 15. Turn left at B5343
About 8 mins | go 2.7 mi
total 2.7 mi |
|  | 16. Slight right to stay on B5343
About 2 mins | go 0.7 mi
total 3.4 mi |
|  | 17. Turn right toward A593
About 4 mins | go 1.7 mi
total 5.1 mi |
|  | 18. Turn left at A593
About 2 mins | go 0.6 mi
total 5.7 mi |

	19. Slight right About 2 mins	go 0.6 mi total 6.3 mi
	20. Turn right About 2 mins	go 1.0 mi total 7.3 mi
	21. Turn right toward Skinner How Ln About 2 mins	go 1.3 mi total 8.5 mi
	22. Continue straight onto Skinner How Ln	go 436 ft total 8.6 mi
	23. Slight right About 4 mins	go 1.5 mi total 10.1 mi
		Total: 10.1 mi – about 27 mins



Coniston, Tarn Hows car park (W-bound)






total 0.0 mi

	24. Head west toward B5285 About 3 mins	go 1.0 mi total 1.0 mi
	25. Slight right at B5285 About 3 mins	go 1.3 mi total 2.3 mi
	26. Slight left at A593 About 12 mins	go 8.6 mi total 11.0 mi
	27. Slight left toward New St	go 0.3 mi total 11.3 mi
	28. Turn left at New St	go 0.1 mi total 11.4 mi
	29. Turn right at Griffin St	go 69 ft total 11.4 mi
	30. Turn left at Market St	go 322 ft total 11.4 mi
		Total: 11.4 mi – about 19 mins



**Market St
Broughton-in-furness, Cumbria, UK**

total 0.0 mi





	31. Head southeast on Market St toward Station Rd	go 236 ft total 236 ft
	32. Continue on Kepplewray Hill About 1 min	go 0.5 mi total 0.6 mi
	33. Turn right	go 0.1 mi total 0.7 mi
	34. Turn left toward A595 About 1 min	go 0.3 mi total 1.0 mi
	35. Turn left toward A595	go 0.1 mi total 1.1 mi
	36. Slight left at A595 About 3 mins	go 1.6 mi total 2.7 mi
	37. Continue on A5092 About 9 mins	go 6.1 mi total 8.9 mi
	38. Turn left at A590 About 7 mins	go 4.9 mi total 13.8 mi
		Total: 13.8 mi – about 21 mins



**Newby Bridge
Ulverston, Cumbria, UK**

total 0.0 mi

	39. Head east on A590	go 33 ft total 33 ft
--	-------------------------------------	-------------------------

	40. At the roundabout, take the 1st exit onto A592 About 7 mins	go 5.0 mi total 5.0 mi
	41. Turn left to stay on A592 About 5 mins	go 2.5 mi total 7.5 mi
	42. At the roundabout, take the 2nd exit onto A5074/Crag Brow Continue to follow A5074 About 4 mins	go 1.3 mi total 8.8 mi
	43. Turn right at A591/Church St About 1 min	go 0.1 mi total 8.9 mi
	44. Sharp right at A5074	go 16 ft total 8.9 mi
	45. Turn left	go 495 ft total 9.0 mi
		Total: 9.0 mi – about 17 mins

 **Windermere Rail Station**
United Kingdom

These directions are for planning purposes only. You may find that construction projects, traffic, weather, or other events may cause conditions to differ from the map results, and you should plan your route accordingly. You must obey all signs or notices regarding your route.

Map data ©2008 Tele Atlas